



>>> ABOUT US

Our deep tech expertise and profound software engineering knowledge allow us to create software products that meet [the unique business needs](#) of every client.


>>> GEO ANALYTICS PLATFORM

Geospatial MLOps platform

INTEGRATION-READY


Our platform provides ready-to-use components to process satellite and drone imagery with AI-powered methods, allowing to [cut development time and save up to 60% of your budget](#).

>>> KEY ADVANTAGES




REMOTE SENSING AND IOT DATA

the platform collects data from various sources with the ability to conduct data analysis




MODULE ARCHITECTURE

a set of predefined modules and components to be used in different variations to fit your specific need



COST-EFFECTIVENESS

time and cost-efficient way for SaaS geoanalytics solution development



GEOSPATIAL MLOPS


easily integrate and run your custom models and configure your own data pipelines

>>> SUPPORT SERVICES



INTEGRATION

seamlessly integrate GeoAP into your system, ensuring system compatibility



EDUCATION


we educate how to operate GeoAP functional modules



CUSTOMIZATION

we provide custom geo models and the GUI view for specific business needs

[CONTACT US](#) ↗



OUR PRESENSE

